

Health and Human Services e-Brief



Featured Story



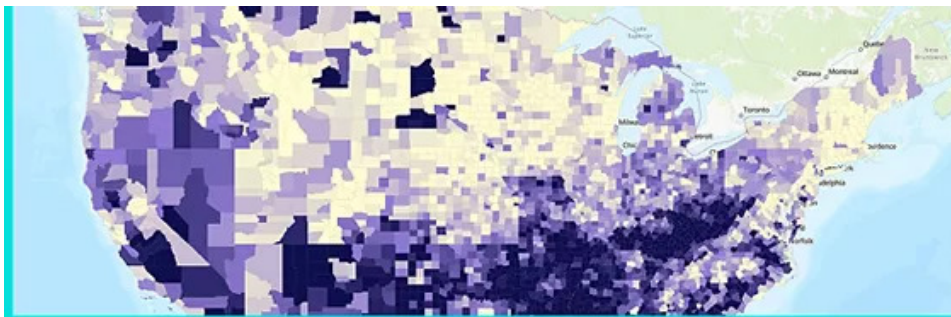
Mahoning County Public Health Implements Opioid Epidemic Outreach Solution

ArcGIS Solutions helped the county fight substance misuse by providing a set of preconfigured tools.

[Learn More →](#)



New Feature Layer



NOW AVAILABLE: 2024 County Health Rankings via ArcGIS Living Atlas of the World

Leverage the 2024 County Health Rankings and Road Maps dataset to find insights that will help your community thrive.

[Learn More →](#)



Last Week at Esri



First Esri Equity and Social Justice Map Booklet

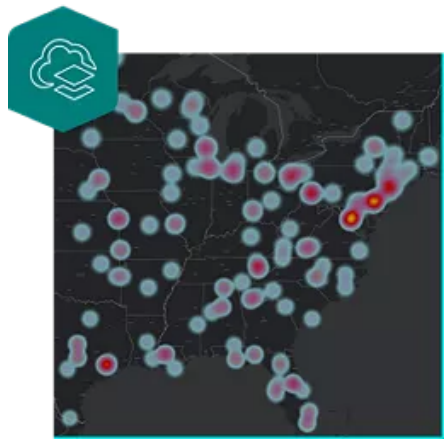
Esri published its first equity and social justice map booklet, which highlights over 50 user stories across industries all leveraging GIS tools to advance equity within their communities.

[Download the Booklet →](#)



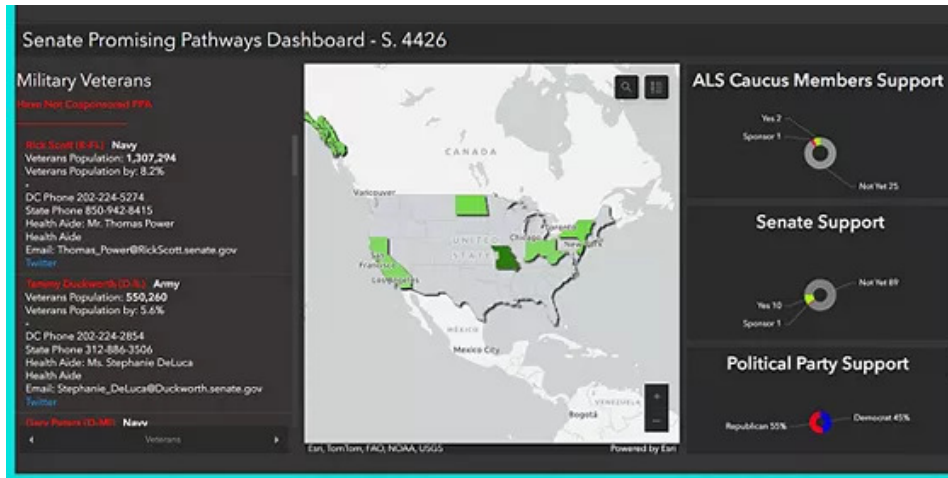
Product Announcement

ArcGIS Online FedRAMP Moderate Authorized



Customers now have stronger security and privacy assurance, allowing them to utilize more diverse datasets within ArcGIS Online.

[Learn More →](#)



Support the Promising Pathways Act with GIS

Half of those diagnosed with amyotrophic lateral sclerosis (ALS) die within 14–18 months of diagnosis. Support the Promising Pathways Act (PPA) to allow ALS patients early access to treatment.

[Learn More →](#)

You received this due to your subscription to Esri Announcements.

[Privacy](#) | [Contact Us](#) | [About Us](#)

Copyright © 2024 Esri. All rights reserved.

Esri, 380 New York Street, Redlands, CA 92373, USA.

