



Esri State and Local Government eBrief

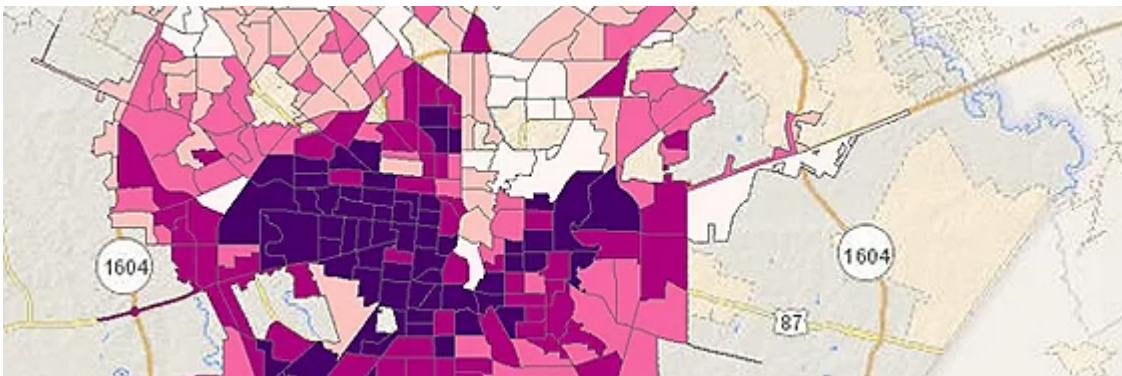


Adopting a Nonprofit Builds Stronger Communities (and just got easier)

Esri has launched a \$1 million grant initiative for the advancement of small nonprofit organizations. Check out this blog to learn how you can empower a nonprofit by becoming a GIS advocate and discover what organizations are eligible to apply.

[Learn More](#)

Share:   



San Antonio Takes a Measurable Approach to Equity

City leaders track indicators like education level, race, household income, and languages spoken and utilize this information to determine where to place resources, priorities, and budget.

[Learn More](#)



Digital Twin Provides a Clear Picture of Southeast Michigan's Revitalization

The Southeast Michigan Council of Governments (SEMCOG) applies 3D tools to understand the Detroit region's long-range development and growth.

[Learn More](#)



Highlights from the Esri Senior Executive Summit



National Telecommunications and Data



City and County of Denver Develops

Information Administration Drives Broadband Priorities with GIS

National Telecommunications and Information Administration (NTIA) showcases its work to improve broadband access and extend information products to stakeholders like local and state governments and broadband providers.

[Play the Video](#)

a Successful Strategy for Equity

City and County of Denver highlights how GIS empowers its elected officials and department heads to place resources where they are most needed.

[Play the Video](#)

More News in State and Local Government



Thinking about GIS: A Conversation with Jack Dangermond

The hosts of the Booked on Planning podcast sit down with Esri president Jack Dangermond to discuss the world of GIS and his vision for the role that planners can play in the field.

[Access the Podcast](#)



The Biden Administration Launches GIS-Centric Extreme-Heat Site

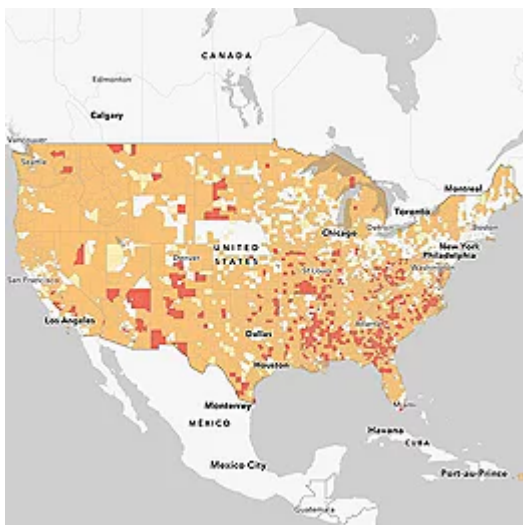
The new site features data designed to help decision-makers address the impacts of extreme heat.

[Visit the Website](#)

Explore the Latest Public Policy Resources

Barriers to Healthcare

Learn about five barriers to health-care access in order to understand your

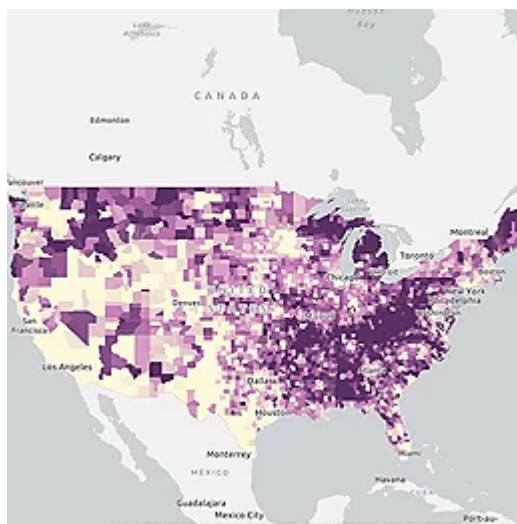


communities' needs.

[Check Out the Story →](#)

Use CDC PLACES Items in ArcGIS Living Atlas of the World to Improve Health in Your Community

The Centers for Disease Control and Prevention's (CDC) PLACES layer, maps, and apps in ArcGIS Living Atlas are now updated. The PLACES project is an expansion of the original 500 Cities project, reflecting innovations in generating valid small area estimates for population health.



[Review the Blog →](#)



[Privacy](#) | [Contact Us](#) | [About Us](#)

Copyright © 2022 Esri. All rights reserved.

Esri, 380 New York Street, Redlands, CA 92373, USA.

