

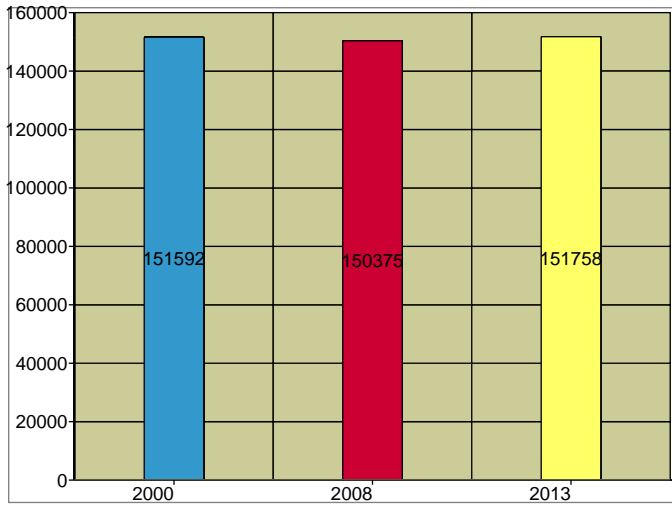


Markville Dr - Dallas
 9050 Markville Dr
 Dallas, TX 75243

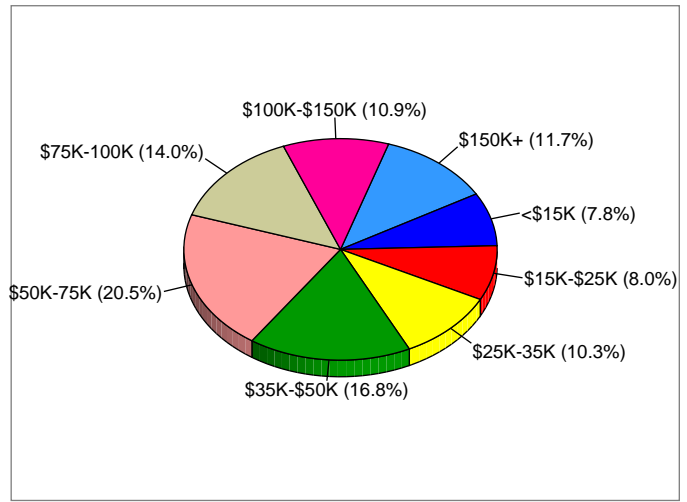
Site Type: Drivetime

Latitude: 32.913621
 Longitude: -96.748052
 Drivetime: 10 minutes

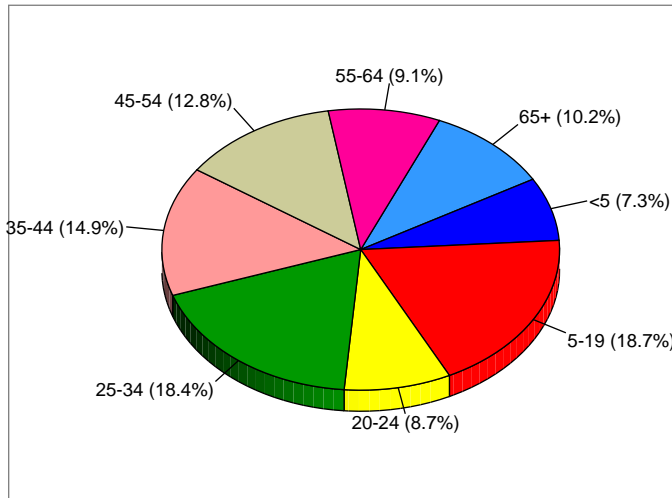
Households



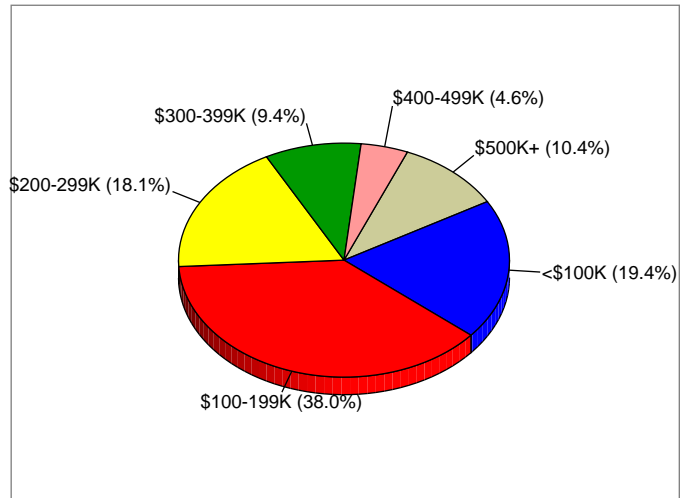
2008 Households by Income



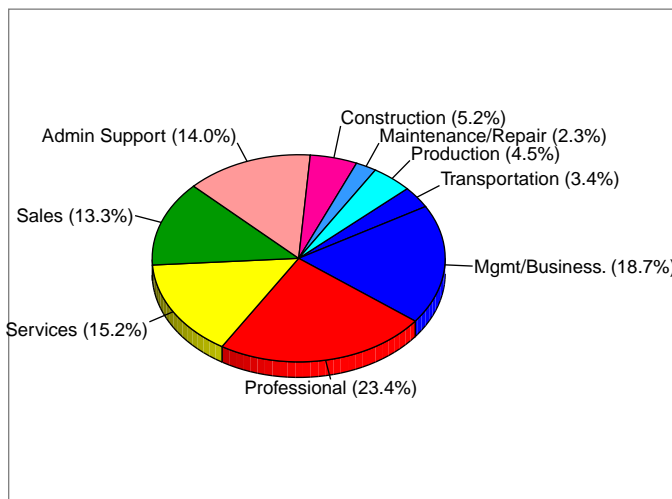
2008 Population by Age



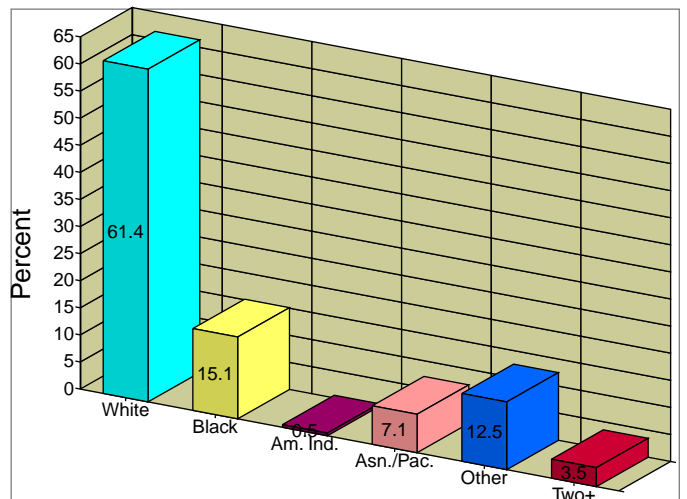
2008 Owner Occupied HUs by Value



2008 Employed 16+ by Occupation



2008 Population by Race



2008 Percent Hispanic Origin: 29.2%

Source: U.S. Bureau of the Census, 2000 Census of Population and Housing. ESRI forecasts for 2008 and 2013.

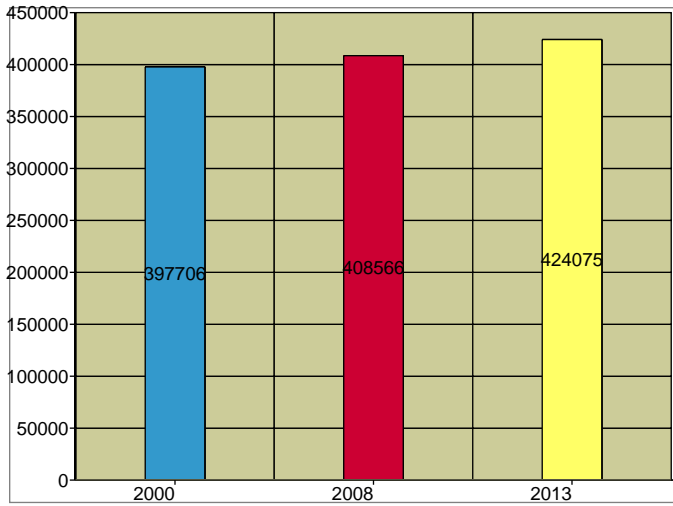


Markville Dr - Dallas
9050 Markville Dr
Dallas, TX 75243

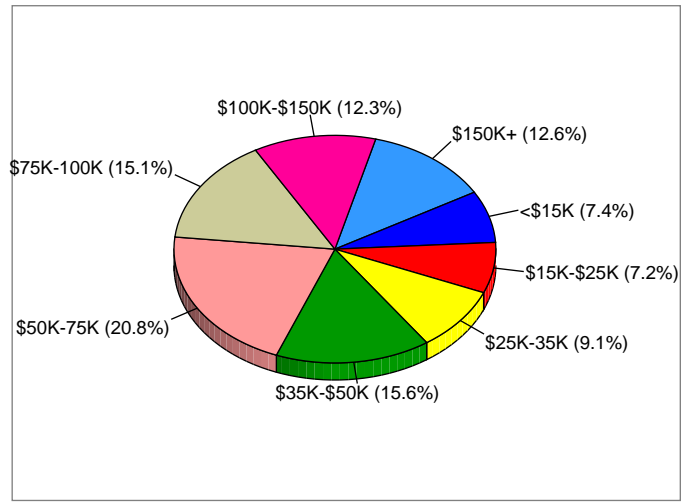
Site Type: Drivetime

Latitude: 32.913621
Longitude: -96.748052
Drivetime: 15 minutes

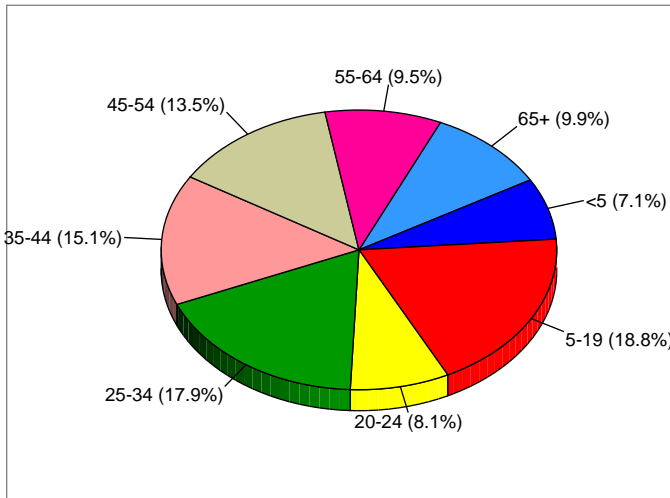
Households



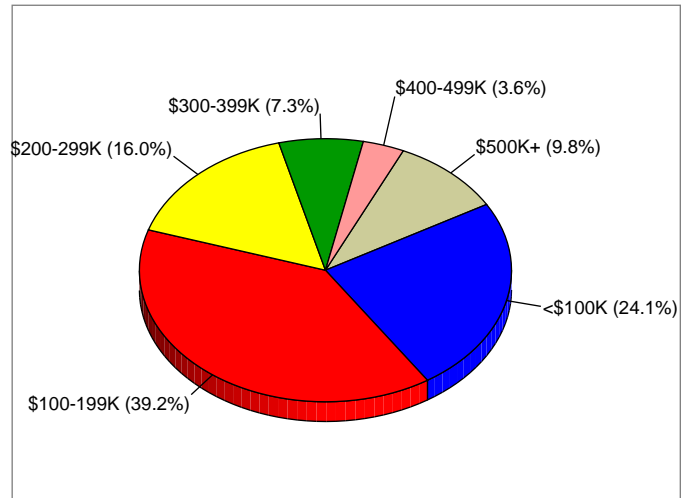
2008 Households by Income



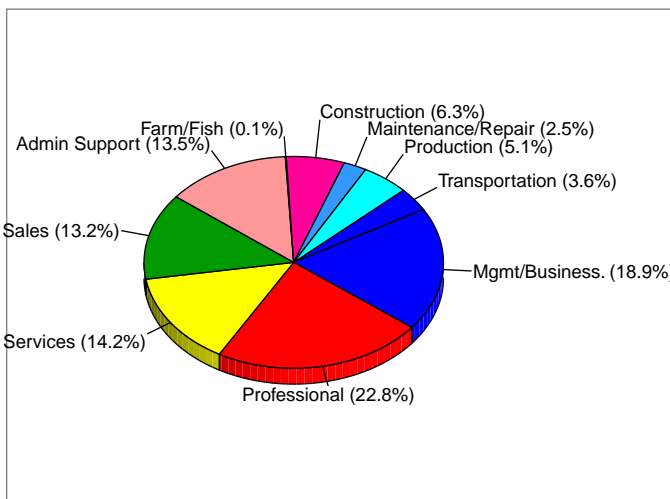
2008 Population by Age



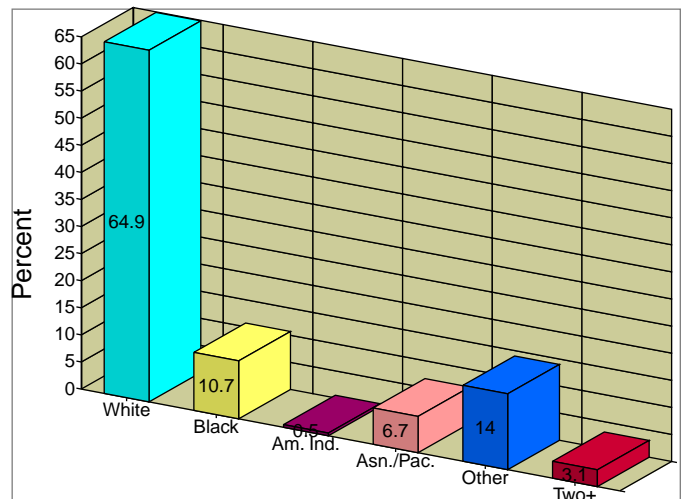
2008 Owner Occupied HUs by Value



2008 Employed 16+ by Occupation



2008 Population by Race



2008 Percent Hispanic Origin: 31.8%

Source: U.S. Bureau of the Census, 2000 Census of Population and Housing. ESRI forecasts for 2008 and 2013.

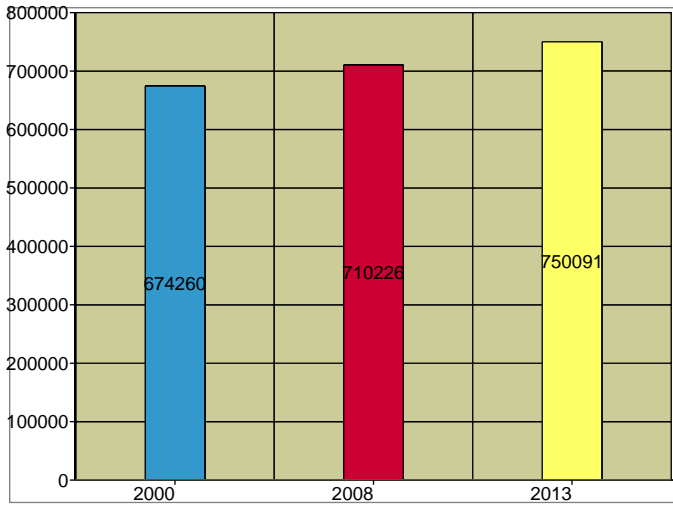


Markville Dr - Dallas
9050 Markville Dr
Dallas, TX 75243

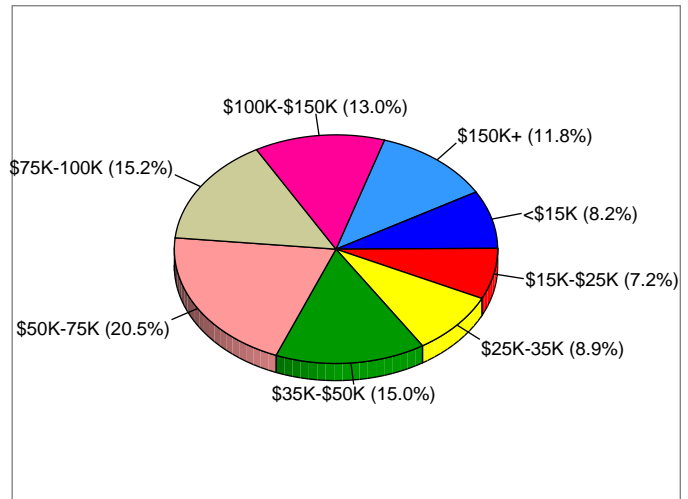
Site Type: Drivetime

Latitude: 32.913621
Longitude: -96.748052
Drivetime: 20 minutes

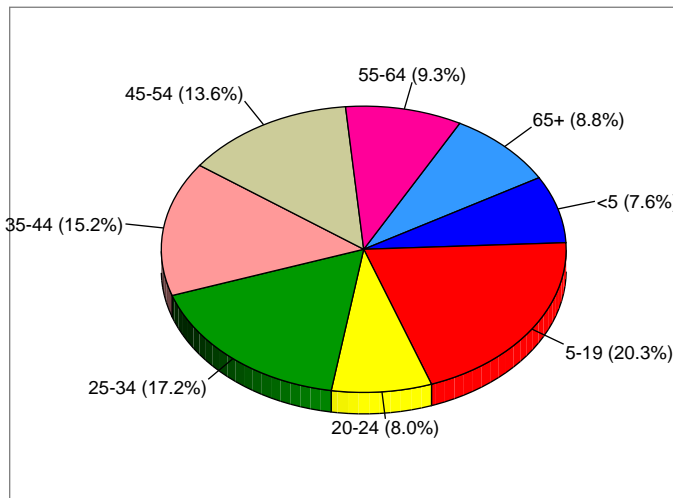
Households



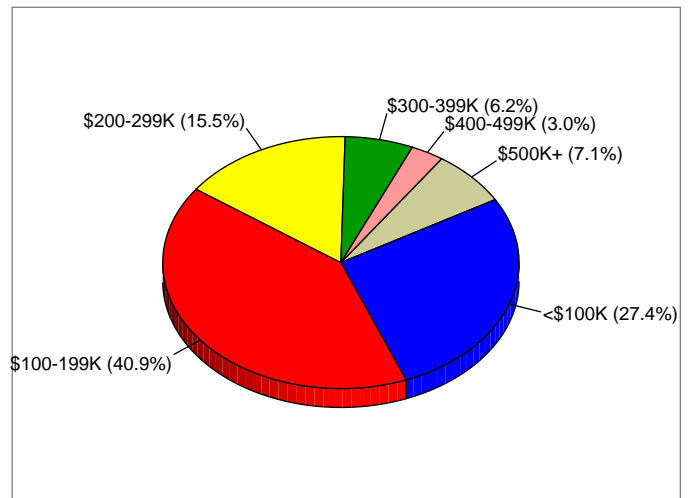
2008 Households by Income



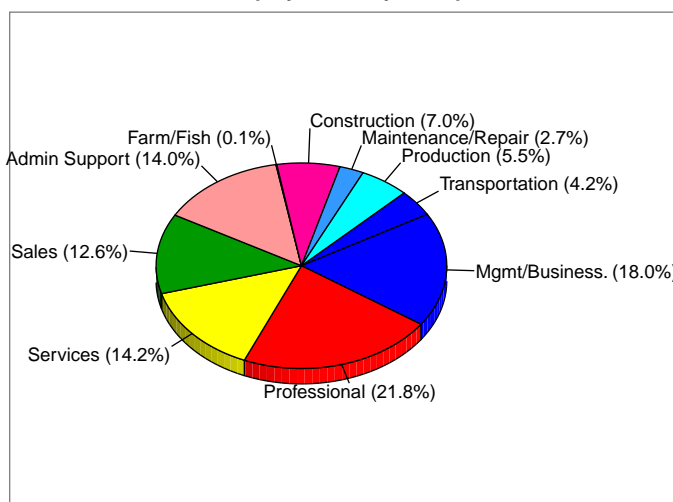
2008 Population by Age



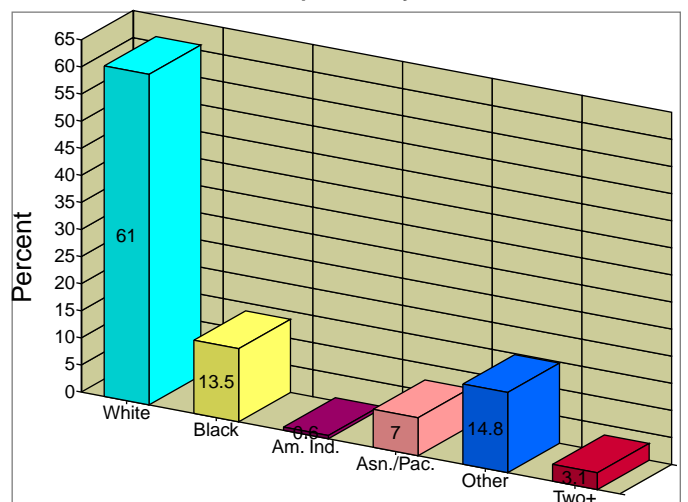
2008 Owner Occupied HUs by Value



2008 Employed 16+ by Occupation



2008 Population by Race



2008 Percent Hispanic Origin: 32.8%

Source: U.S. Bureau of the Census, 2000 Census of Population and Housing. ESRI forecasts for 2008 and 2013.